



A ROUTE TO  
**DISCOVERY**



# TAKE THE BUS WITH YOUR BIKE!

THE NEW ATVO BUS&BIKE SERVICE  
WITH STOP AT ALL BEACH RESORTS  
FROM PUNTA SABBIONI TO BIBIONE  
AND VICE VERSA!



atvo.it

# 25 ITINERARIES IN THE HINTERLAND BETWEEN SEA, RIVERS AND LAGOON, DISCOVERING HISTORICAL VILLAGES, FARMS AND TYPICAL PRODUCTS.

 Take your bike...

 ... or rent one on the spot!

 ... But you can also enjoy the proposed walking tours if you like!



## TAKE THE BUS WITH YOUR BIKE!

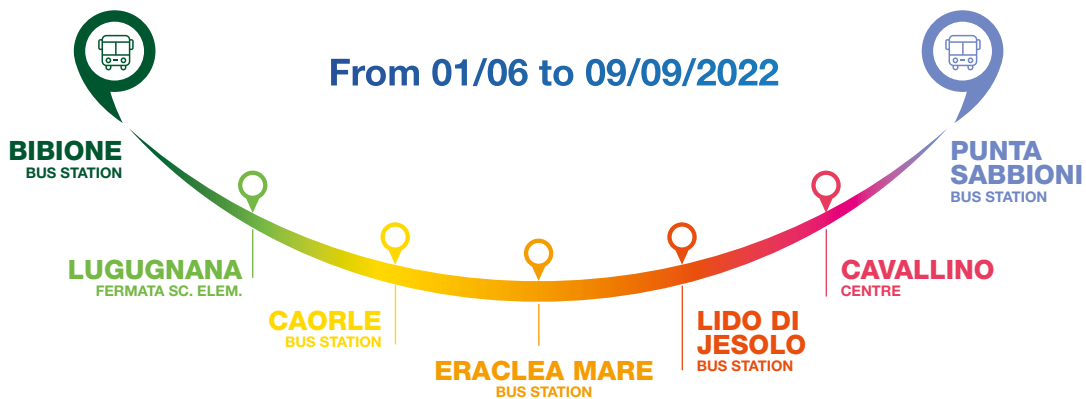
THE NEW ATVO BUS&BIKE SERVICE WITH STOP AT ALL BEACH RESORTS FROM PUNTA SABBIONI TO BIBIONE AND VICE VERSA!



A ROUTE TO  
**DISCOVERY**



From 01/06 to 09/09/2022



**WHAT IT IS**

The new ATVO bus & bike Summer Service offers the opportunity to discover and explore by bike (but also on foot!) the wonderful hinterland of all coastline from Bibione to Punta Sabbioni and vice versa, making a stop at all sea resorts.

Every day from Monday to Friday a bus with a bicycle-trailer departs at 9 am from Bibione in direction Punta Sabbioni and another one departs at 9 am from Punta Sabbioni in direction Bibione, with return at 4 pm from both destinations.

Each bus stops along the way in: Lugugnana – Caorle – Eraclea Mare – Lido di Jesolo and Cavallino, in both directions.

Each bus can load up to 15 bikes upon booking, but it is also possible to purchase the bus ticket without a bicycle and to rent one on the spot or you can decide to walk instead.

In this guide you can also find all useful information and contacts to rent a bike.





# THE STOPS AND THE TIME-TABLE

With the recommendation to be at the bus stop at least 5 minutes before the departure time.

DEPARTURE		RETURN	
9:00	▼ BIBIONE (Bus Station)	16:00	▼ PUNTA SABBIONI (Bus Station)
9:20	▼ LUGUGNANA (School Bus Stop)	16:15	▼ CAVALLINO (Centre)
10:00	▼ CAORLE (Bus Station)	16:45	▼ LIDO DI JESOLO (Bus Station)
10:20	▼ ERACLEA MARE (Bus Station)	17:10	▼ ERACLEA MARE (Bus Station)
10:50	▼ LIDO DI JESOLO (Bus Station)	17:35	▼ CAORLE (Bus Station)
11:05	▼ CAVALLINO (Centre)	18:00	▼ LUGUGNANA (School Bus Stop)
11:30	● PUNTA SABBIONI (Bus Station)	18:30	● BIBIONE (Bus Station)

DEPARTURE		RETURN	
9:00	▼ PUNTA SABBIONI (Bus Station)	16:00	▼ BIBIONE (Bus Station)
9:15	▼ CAVALLINO (Centre)	16:20	▼ LUGUGNANA (School Bus Stop)
9:45	▼ LIDO DI JESOLO (Bus Station)	17:00	▼ CAORLE (Bus Station)
10:10	▼ ERACLEA MARE (Bus Station)	17:20	▼ ERACLEA MARE (Bus Station)
10:35	▼ CAORLE (Bus Station)	17:50	▼ LIDO D JESOLO (Bus Station)
11:00	▼ LUGUGNANA (School Bus Stop)	18:05	▼ CAVALLINO (Centre)
11:30	● BIBIONE (Bus Station)	18:30	● PUNTA SABBIONI (Bus Station)

# THE PRICES

THE RESERVATION OF THE SEAT (WITH OR WITHOUT BIKE) IS MANDATORY AND TAKES PLACE AT THE SAME TIME OF TICKET PURCHASE

The prices are only round-trip ↕ and divided as follows:

PRICE ZONE A	PRICE ZONE B	PRICE ALL ZONES
<b>BIBIONE CAORLE ERACLEA MARE</b>	<b>ERACLEA MARE LIDO DI JESOLO PUNTA SABBIONI</b>	
<b>FULL PRICE PER PERSON € 10,00</b>	<b>FULL PRICE PER PERSON € 10,00</b>	<b>FULL PRICE PER PERSON € 15,00</b>
<b>REDUCED PRICE CHILDREN 4-12 (👶 0-3 free) € 5,00</b>	<b>REDUCED PRICE CHILDREN 4-12 (👶 0-3 free) € 5,00</b>	<b>REDUCED PRICE CHILDREN 4-12 (👶 0-3 free) € 10,00</b>
<b>PRICE FOR 1 BIKE € 5,00</b>	<b>PRICE FOR 1 BIKE € 5,00</b>	<b>PRICE FOR 1 BIKE € 5,00</b>
You will choose this ticket if you are going to move within this area and depart from Bibione to get off in Caorle/Lugugnana/Eraclea Mare or vice versa, and return.	You will choose this ticket if you are going to move within this area and depart from Eraclea Mare to get off in Lido di Jesolo/Cavallino/Punta Sabbioni or vice versa, and return.	You will choose this ticket if you are going to move from the A zone to the B zone or vice versa, so if you depart e.g. from Bibione to get off in Lido di Jesolo/Cavallino/Punta Sabbioni and return or from Punta Sabbioni to get off in Caorle/Lugugnana/Bibione and return.



## WHAT YOU WILL FIND IN THIS DYNAMIC BROCHURE



DOWNLOAD A QR-CODE SCANNING APP TO GET THE MOST OUT OF THIS INTERACTIVE GUIDE!

In this interactive guide you will find FOR EACH BUS DESTINATION:

- **Information and contacts if you need to rent a bike** directly on the spot or before departure, in any case close to the bus stops. If you wish you can also book one in advance;



- **Specific proposals of bike and walk itineraries**, complete with general maps, qr-codes linked to a very detailed description of the route, technical information, description, points of interest, tips and curiosities to make your experience unique. We are proposing you 25 itineraries in total (bike and walk): you just have to choose where to get off, which route to go and book your ticket, with or without your bike!

### To buy your tickets:

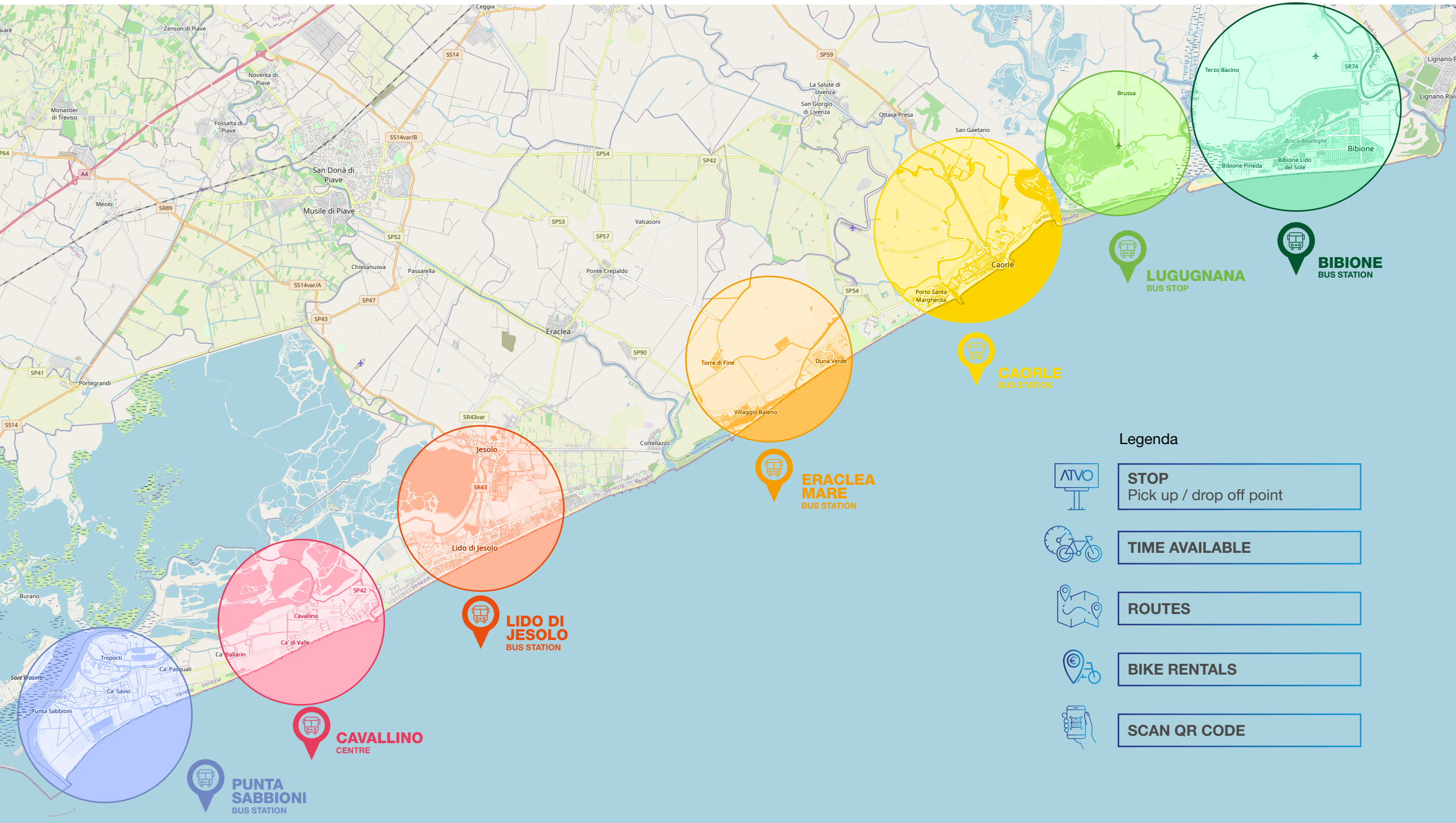
**ATVO Ticket offices and ATVO authorized sales points:** see details and contacts at page **68**

Online on [atvo.it](http://atvo.it):



## A ROUTE TO DISCOVERY

GENERAL MAP	BIBIONE	LUGUGNANA
10	12	22
CAORLE	ERACLEA MARE	LIDO DI JESOLO
28	40	46
CAVALLINO	PUNTA SABBIONI	SALES POINTS
54	60	68



Legenda



**STOP**  
Pick up / drop off point



**TIME AVAILABLE**



**ROUTES**



**BIKE RENTALS**



**SCAN QR CODE**





# CLOSER TO BIBIONE



## A ROUTE TO DISCOVERY

**ATVO**

**BUS STATION**  
VIA MAIA  
Close to the Tourist Office

11:30am – 4pm

**3 ROUTES** ● ● ●  
**1 ROUTE** ▲

- 
- 1 CYCLING ALONG THE COASTLINE AND THE PINWOOD, BY WAY OF THE LIGHTHOUSE *PUNTA TAGLIAMENTO*
  - 2 TO THE DISCOVERY OF THE "GIRATAGLIAMENTO" GREENWAY
  - 3 CYCLING TO THE 3° BACINO AND THE TYPICAL CASONI
  - 4 FROM THE LIGHTHOUSE *PUNTA TAGLIAMENTO* TO THE LUXURIANT PINWOOD

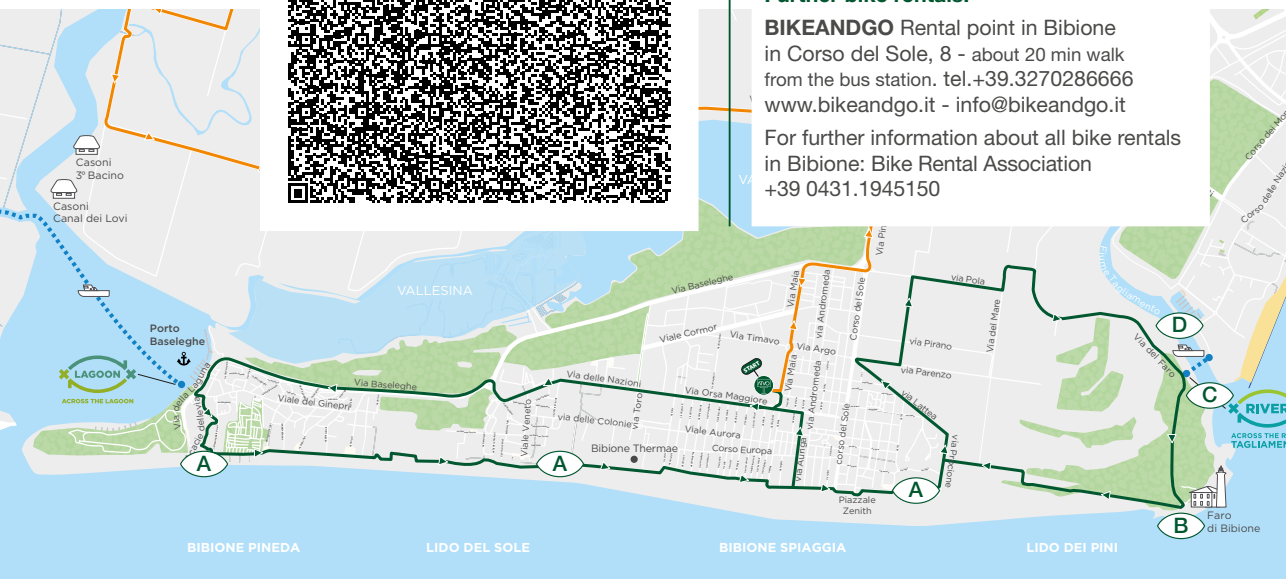



# CYCLING ALONG THE COASTLINE AND THE PINEWOOD, BY WAY OF THE LIGHTHOUSE PUNTA TAGLIAMENTO

FROM GOOGLE MAPS:



THE PATH IN DETAIL:



Length about

**37 KM ca.**

Lasts about

**VARIABLE** DEPENDING ON YOUR PACE AND THE STOPS ALONG THE WAY

Difficulty level

**LOW:** the seafront stretch  
**MEDIUM:** the pinewood-lighthouse stretch

Road

The seafront stretch: **TILES/WOOD/PORPHYRY SLABS/PAVED**  
The pinewood-lighthouse stretch: **PAVED, DIRT PATH AND SAND**

Bike rental

**BIKE BIKE ONE** Via Maja, 131  
tel. +39.3471975180  
(5 min. walk from the Bus station)

**MOTO & BIKE** Via Maja, 78  
tel. +39.3358441198 - livioparon62@gmail.com  
(7 min. walk from the Bus station)

**Further bike rentals:**

**BIKEANDGO** Rental point in Bibione in Corso del Sole, 8 - about 20 min walk from the bus station. tel. +39.3270286666  
www.bikeandgo.it - info@bikeandgo.it

For further information about all bike rentals in Bibione: Bike Rental Association  
+39 0431.1945150



*Natural environment characterized by spontaneous vegetation, fossil dunes, river banks and peculiar flora and fauna.*



This tour combines a pleasant, ventilated itinerary on the sea front – namely the “**Adriatic Promenade**” - characterized by light ups and downs, liveliness and several entrances to the beach, safe for children and so particularly recommended for families, with the **shady itinerary** winding through fossil dunes and river banks covered by natural vegetation, entering then the dense, beautiful pinewood, in the eastern part of Bibione.

Particularly enjoyable the **stop at the Lighthouse**, offering an evocative view to the **mouth of Tagliamento river**.

**INFOS & TIPS:**

- We suggest you visit first Bibione **Tourist Office** next to the the Bus Station, via Maja, 84 for further information and material - tel. +39.0431444846;
- **Discover more about the charming Lighthouse “Punta Tagliamento”:**



**CURIOSITIES**

Did you know that Bibione Lighthouse hosts inside an exhibition dedicated to the events of the protagonists of its history?

Click here for details about the exhibition and the fascinating “**Stories of Light and Memories**”:



**POINTS OF INTEREST**



See page 21

- A** **ADRIATIC PROMENADE:** THE SEAFRONT CYCLE PATH
- B** **BIBIONE LIGHTHOUSE OR “FARO PUNTA TAGLIAMENTO”**, WHICH CAN BE VISITED INSIDE AND OFFERS A WONDERFUL VIEW TO THE MOST EASTERN BEACH STRIP OF BIBIONE, UP TO THE MOUTH OF TAGLIAMENTO RIVER
- C** **RIVER PARK OF THE TAGLIAMENTO RIVER MOUTH - SITE OF COMMUNITY INTEREST**
- D** **BOARDING POINT OF X-RIVER BIKE&BOAT SERVICE OFFERING THE POSSIBILITY TO EASILY REACH LIGNANO**





# TO THE DISCOVERY OF THE GIRATAGLIAMENTO GREENWAY

Length about

**50 KM** ca.

Lasts about

**VARIABLE** DEPENDING ON YOUR PACE AND THE STOPS ALONG THE WAY

Difficulty level

**MEDIUM** please consider whether you should go all the way or only a part (it arrives to Alvisopoli) if you are not so trained and if the day is very hot. Many stretches are in fact in the sun

Road

**PAVED AND NOT PAVED**

Bike rental

**BIKE BIKE ONE** Via Maja, 131  
tel.+39.3471975180  
(5 min. walk from the Bus station)

**MOTO & BIKE** Via Maja, 78  
tel.+39.3358441198 - livioparon62@gmail.com  
(7 min. walk from the Bus station)



**POINTS OF INTEREST:**



See page 21

**E** NATURAL OASIS "VALGRANDE"

In the municipality of San Michele al Tagliamento:

**F** BIBIONE LIGHTHOUSE, NAMED "PUNTA TAGLIAMENTO"

**G** RUINS OF VILLA MOCENIGO-BIAGGINI-IVANCICH (destroyed during the second world war)

**H** VILLANOVA DELLA CARTERA PAPER MILL

**I** THE "HISTORY WALL FEATURING DISPLAYS OF WARTIME ITEMS AND PANELS PRESENTING THE LOCAL HISTORY. It was realized as part of a project in the place where once stood the beautiful parish church designed by designer-builder Gerolamo D'Aronco and unfortunately destroyed by the bombardments that in may 1944 devastated the whole town of San michele)

In the municipality of Teglio Veneto:

**L** I PRATI DEL PARS, AN AREA OF GREAT HISTORICAL AND ENVIRONMENTAL VALUE

In the municipality of Fossalta di Portogruaro:

**M** WOODS OF ALVISOPOLI

**N** VILLAGE OF ALVISOPOLI

**O** CORTINO DI FRATTA WITH THE "IPPOLITO NIEVO" MUSEUM - 10 min. by bike from Alvisopoli and reachable also by walking through Alvisopoli woods. It is situated where once stood the ancient Castle of Fratta, minutely described by the famous writer of the Italian Risorgimento in the historical novel "Confessions of an Italian.



FROM GOOGLE MAPS:



THE PATH IN DETAIL:



**Further bike rentals:**

**BIKEANDGO** Rental point in Bibione in Corso del Sole, 8 - about 20 min walk from the bus station. tel.+39.3270286666 www.bikeandgo.it - info@bikeandgo.it

For further information about all bike rentals in Bibione: Bike Rental Association +39 0431.1945150

"GiraTagliamento" is the name of a touring cycle route in Eastern Veneto which connects the Lighthouse Punta Tagliamento, situated on the right bank of the mouth of the Tagliamento river, in Bibione, to the Alvisopoli Woods, near the eponymus village in the municipality of Fossalta di Portogruaro. The route winds its way through the territories of three municipalities in the Metropolitan City of Venice (San Michele al Tagliamento, Teglio Veneto and Fossalta di Portogruaro) and it is part of a net of cycle routes in the Eastern Veneto and in the nearby Friuli Venezia Giulia, which also includes "boat link" ferry services for cyclists and their bikes, joining Bibione, Lignano and Caorle. This cycle touring route is largely on the top of the river banks and it takes about three hours to follow the entire route, going through a mosaic of different landscapes, where the prominent role is played by water and natural features, such as the Adriatic Sea, the beach and the fossile dunes, the pinewood with its rare flowers and wild shrubs, the flood beds of the river (with its particular flora and fauna) and a colourful rural environment dotted with orchards and woods.

**INFOS & TIPS**

- We suggest you visit first Bibione Tourist Office next to the the Bus Station, via Maja, 84 for further information and material - tel. +39.0431444846;
- For more details about Alvisopoli, the Cortino di Fratta, the "Rosa Moceniga" and the places related to Ippolito Nievo, discover the literary itineraries proposed by TVO "Venice Otherlands" in collaboration with ATVO and Mazzanti Editori from an idea of the writer and journalist Sergio Frigo (the guided literary tours can be made in more languages):



**CURIOSITIES**

Did you know that "Alvisopoli" was conceived as an "ideal city" at the end of the 19th century by the Venetian Count Alvise Mocenigo?

The name "Alvisopoli" comes in fact from his name as he decided in the 1800s to create an ideal, completely self-sufficient town combining innovative techniques with traditional farming.

Another curiosity is the charming story of the "Rosa Moceniga", a particular variety of rose related to the history of Alvisopoli and of its founder.

In some periods of the year this rare rose is still to be seen, but only in a few places, such as the Alvisopoli Woods and the Cortino di Fratta.

3

# CYCLING TO THE 3° BACINO AND THE TYPICAL CASONI

Insights on the route and possible variants:



From the access bridge to Bibione you will ride in west direction on a road running along a stretch of the so called “Litoranea Veneta” (a network of navigable canals going from Punta Sabbioni to Bibione) on one side and the natural lagoon environment on the other side, in particular the open countryside of “Terzo Bacino” with its history of rural life that continues today. Continuing in the direction of “Prati Nuovi” and taking the dirt road up to the embankment that separates the mainland from the lagoon, you will admire the typical fishing huts (“Casoni”), a really characteristic landscape, with a very peculiar atmosphere, which so much fascinated the great American writer Ernest Hemingway.

Length about

**25 KM** ca.

Lasts about

**VARIABLE** DEPENDING ON YOUR PACE AND THE STOPS ALONG THE WAY

Difficulty level

**MEDIUM** please consider whether you should go all the way (it arrives to Alvisopoli) or only a part if you are not so trained and if the day is very hot. Many stretches are in fact in the sun.

Road

**PAVED AND NOT PAVED**

Bike rental

**BIKE BIKE ONE** Via Maja, 131  
tel.+39.3471975180  
(5 min. walk from the Bus station)

**MOTO & BIKE** Via Maja, 78  
tel.+39.3358441198 - livioparon62@gmail.com  
(7 min. walk from the Bus station)

**Further bike rentals:**

**BIKEANDGO** Rental point in Bibione in Corso del Sole, 8 - about 20 min walk from the bus station. tel.+39.3270286666  
www.bikeandgo.it - info@bikeandgo.it

For further information about all bike rentals in Bibione: Bike Rental Association  
+39 0431.1945150

**INFOS & TIPS:**

- We suggest you visit first Bibione **Tourist Office** next to the the Bus Station, via Maja, 84 for further information and material - tel. +39.0431444846.



THE PATH IN DETAIL

**POINTS OF INTEREST:**



See page 21



**P LITORANEA VENETA WATERWAY**

**Q THE TYPICAL FISHING HUTS, ESPECIALLY THE “CASONI 3° BACINO”**

**R VALLEVECCHIA NATURAL OASIS**





IF YOU PREFERE  
TO TAKE WALK:



## FROM THE LIGHTHOUSE PUNTA TAGLIAMENTO TO THE LUXURIANT PINEWOOD

We suggest to walk a part of the itinerary nr. 1 proposed among the cycle tours. You take the urban bus nr. 2 to move in direction of the “Lido dei Pini” and get off at the stop “Lino delle Fate”, via Procione. From there you can take immediately the **walk path named “Lido dei Pini”**. It is a **shady, 12 km long ring route, that winds through fossil dunes and river banks covered by natural vegetation**, entering then the dense, beautiful pinewood, in the eastern part of Bibione. Particularly appreciable the stop at the lighthouse “Punta Tagliamento”, for the evocative view to the mouth of Tagliamento river. The lighthouse is also accessible inside and offers a refreshment service.

### INFOS & TIPS:

You will find along the way to the lighthouse the boarding point to Lignano:

- *Infos and details about the X-River Bibione-Lignano, providing continuous boat + bike service with departures all 40 minutes, capacity 25 people + 25 bikes:*



- *Click your position on the satellite map and follow the itinerary “Lighthouse-Pinewood”:*



- *Infos and schedules of the urban bus::*



- *Click your position on this satellite map and follow the itinerary **LIGHTHOUSE-ADRIATIC PROMENADE***



- *Click your position on this satellite map and follow the itinerary **LIGHTHOUSE-PINEWOOD***



- *For guided visits in different languages to **San Michele, Cortino di Fratta and Alvisopoli**:*



**A** ADRIATIC SEAFRONT PROMENADE

**B** BIBIONE LIGHTHOUSE



**C** PARK OF TAGLIAMENTO  
RIVER MOUTH



**D** X-RIVER BOAT+BIKE  
SERVICE BOARDING POINT



**E** “VALGRANDE”  
NATURAL OASIS



**G** RUINS OF MOCENIGO-BIAGGINI  
-IVANCICH VILLA



**H** VILLANOVA DELLA CARTERA  
PAPER MILL



**I** THE HISTORY WALL  
only in Italian language  
at the moment:



**L** THE “PRATI DEL PARS”



**M** ALVISOPOLI VILLAGE

**N** ALVISOPOLI WOODS

**O** CORTINO DI FRATTA



**P** LITORANEA VENETA  
WATERWAY



**Q** THE “CASONI”  
OF 3° BACINO



**R** VALVECCCHIA  
NATURAL OASIS





A ROUTE TO  
**DISCOVERY**

# CLOSER TO **LUGUGNANA**



**Stop suggested only if you already have a bike with you:**

as there are no bike rental in the surroundings and no walking tour proposed



**ATVO**

**SCUOLE ELEMENTARI**  
VIA FAUSTA close to the Supermarket Maxi

ARRIVING FROM:  
**BIBIONE 09:20am - 6pm**  
**P. SABBIONI 11am - 4:20pm**

**2 ROUTES** ● ●



- 
- 1 THE NATURAL OASIS OF VALLEVECCHIA THAT INSPIRED ERNEST HEMINGWAY
  - 2 ENDLESS COUNTRYSIDE LANDSCAPES: SINDACALE, MARANGO AND SAN GAETANO



# THE NATURAL OASIS OF VALLEVECCHIA THAT INSPIRED ERNEST HEMINGWAY



Length about

**33,5 KM** ca.  
21,2km included the ring-route of Vallevecchia + 12,3 km for the return from the crossing of Vallevecchia with via Brussa back to the departure point

Lasts about

**VARIABLE** DEPENDING ON YOUR PACE AND THE STOPS ALONG THE WAY

Difficulty level

**LOW** BUT MANY STRETCHES ARE WITH SUN EXPOSURE

Road

**PAVED AND NOT PAVED**  
SUITABLE FOR MOUNTAIN BIKE, CITY BIKE/E-BIKE






FROM GOOGLE MAPS:



THE PATH IN DETAIL:



POINTS OF INTEREST:

- A** **NATURAL OASIS OF VALLEVECCHIA:** SPECIAL PROTECTION AREA RECOGNISED BY THE UE, IT HOSTS THE WIDEST, NON-URBANIZED SANDY BEACH OF THE NORTHERN ADRIATIC SEA; 
- B** **XLAGOON, BOAT&BIKE SERVICE BIBIONE-VALLEVECCHIA-CAORLE** 
- C**  **GIRALAGUNE** IT IS A NATURE-HISTORICAL CYCLE PATH ALONG THE NETWORK OF NAVIGABLE CANALS CALLED "LITORANEA VENETA" 
- D** **THE "BRUSSA" BEACH** 



The route starts along quiet country roads that lead to the Natural Oasis Vallevecchia, a still unspoiled strip of land that so much fascinated the American writer Ernest Hemingway during his hunting trips between the fishing valleys, the "casoni" (fisher huts) and the lagoon.

In this conservation area the environment is quite varied: you will see sand dunes, wild beach, the Adriatic sea, the pinewood, freshwater marshes and the typical land reclamation countryside landscape.

You will have the possibility to plunge into a natural setting considered as a treasure of biodiversity for the great variety of plants, animals and the enchanting naturalistic views.



INFOS & TIPS

- Once at the car parking of Vallevecchia, we suggest **you take a picture of the board showing all routes**, in order to get more information on how to find your way through;
- We suggest you **take a camera and also binoculars** to observe and capture a landscape unique

CURIOSITIES

Did you know that the famous passages from Ippolito Nievo's "Confessions of an Italian man", dedicated to the discovery of the sea by the main character of the novel "Carlino" was inspired right by the "Brussa" beach?

With the literary guided tour (in more languages) "The places of Ippolito Nievo" you will have the opportunity to deepen this and much more.

Find out more clicking here:



## ENDLESS COUNTRYSIDE LANDSCAPES: SINDACALE, MARANGO AND SAN GAETANO

This route goes along quiet **country roads** from which you can observe the typical landscape of the reclaimed areas. Before you arrive to **Marango**, home to a **monastic community**, you will go through the evocative **Wood “delle Lame”**, where it is possible to see different animals, such as squirrels, swans, pheasants, and various species of birds.

In **San Gaetano** you will see instead the fascinating traces of its past, related to the family of Franchetti Barons, who had started here a big agricultural and breeding centre, that was however not very successful.

You can visit (but only from outside) the Manor house, the nearby farmhouses, the small water mirrors of **Franchetti Fishing Valley** and the rural buildings reminding of the agricultural vocation of this area.



Length about

**21,3 KM ca.**

Lasts about

**VARIABLE** DEPENDING ON YOUR PACE AND THE STOPS ALONG THE WAY

Difficulty level

**LOW.** MANY STRETCHES IN THE SUN. PLEASE BE CAREFUL ON TWO SHORT STRETCHES ALONG THE STRADA PROVINCIALE JESOLANA

Road

**PAVED AND NOT PAVED**  
SUITABLE FOR MOUNTAIN BIKE,  
CITY BIKE/E-BIKE

### POINTS OF INTEREST:

**E** **THE WOOD “DELLE LAME”** COMPOSED BY MAPLE TREES, ASH TREES, WILLOWS AND ELMS AS WELL AS MANY OTHER PLANTS. A REAL IMMERSION IN NATURE WHERE YOU WILL BE ABLE TO FIND REFRESHMENT AND CHARMING VIEWS TO ADMIRE AND CAPTURE



**F** **MARANGO MONASTERY**





### CURIOSITIES

Did you know that San Gaetano and its fishing valleys were immortalized by Hemingway in his novel “Across the river and into the trees”, as he was fond of this place and big fan of hunting in the fishing valleys?

Find out more here:



### THE PATH IN DETAIL





# CLOSER TO CAORLE



A ROUTE TO  
**DISCOVERY**



**BUS STATION**  
CORSO CHIGGIATO



ARRIVING FROM:  
**BIBIONE 09:55am - 5:35pm**  
**PUNTA SABBIONI**  
**10:30am - 5:00pm**



**3 ROUTES** ● ● ●  
 **1 ROUTE** ▲




- 1 CAORLE LAGOON WITH THE TYPICAL "CASONI" AND THE LIVENZA RIVER MOUTH
- 2 CYCLING ALONG THE LIVENZA RIVER TO THE DISCOVERY OF LITTLE OLD VILLAGES
- 3 CYCLING BETWEEN NATURE, HISTORY AND CULTURE, TO THE DISCOVERY OF CONCORDIA SAGITTARIA AND PORTOGRUARO
- 4 WALKING IN THE AMAZING OLD TOWN CENTRE OF CAORLE


# CAORLE LAGOON WITH THE TYPICAL "CASONI" AND THE LIVENZA RIVER MOUTH



THE PATH IN DETAIL  
FIRST PART



SECOND PART



1

Length about  
**15 KM**

Lasts about

**VARIABLE** DEPENDING  
ON YOUR PACE AND THE STOPS  
ALONG THE WAY

Difficulty level

**LOW**

Road

**PAVED, GRAVELLED, DIRT PATHS  
AND CICLE PATH**

Bike rental:

**BIKEANDGO:** www.bikeandgo.it –  
tel. +39.3270286666 – info@bikeandgo.it  
Rental point in Caorle at Eco-Park in Via  
Gallini, about 15 min walk from ATVO bus  
station (also quickly reachable by bus nr. 97  
from the bus station)

Further bike rentals about 20 min. walk  
from the Bus Station:

**SPIAGGIA DI PONENTE:**  
**DA SIMONETTA** Viale S. Margherita, 135  
(dopo Hotel Sorriso) cell. +39 349 8919255

**SPIAGGIA DI LEVANTE:**  
**BLU AURORA** Via Istria  
cell. +39 333 9671785



FROM GOOGLE MAPS:



For infos about the **Summer ferryboat  
Service "Caronte" connecting  
Caorle to Porto Santa Margherita:**



This is a charming ring route that offers many ideas and suggestions. You will first go to the west towards the boarding point of the Summer boat service to Porto Santa Margherita and then come back along streets teeming with life and colour, going through the historical centre and passing by the evocative Church of Madonna dell'Angelo. You will then go on until you reach Falconera area, the typical "Casoni" (Fishing huts) and the "Isola dei pescatori" (fishermen island) on the amazing Caorle Lagoon, so loved by Ernest Hemingway: an environment of great value, all to be discovered with the flora and fauna of its own.

If you wish then you can also have a relaxing pic-nic in the **expecially equipped areas** of the "Parco del Pescatore" on your way back.



## INFOS & TIPS

- We suggest you visit first Caorle **Tourist Office** in Rio Terrà (see map) for further information and material;
- **To book a guided visit to the "Casoni":** Tourist Office (+39 0421 81085; info@caorle.eu)

## CURIOSITIES

Did you know that Ernest Hemingway was particularly fond of the magical surroundings of Caorle Lagoon?



POINTS OF INTEREST:



See page 39

- (A) **FONDATA PESCERIA;**
- (B) **DARSENA DELL'OROLOGIO (DOCK);**
- (C) **HISTORICAL CENTRE:** Cathedral, Bell Tower, Shrine of our Lady of the Angel ("Madonna dell'Angelo") and "Scogliera Viva" (carved cliff) along the way to it;
- (D) **FALCONERA HARBOUR** evocative "outpost" of the peculiar natural area of the "Casoni";
- (E) **PANORAMA OF THE LAGOON WITH VIEW OF THE "BRUSSA" NATURAL OASIS;**
- (F) **ISOLA DEI PESCATORI (ISLAND OF THE FISHERMEN) AND THE "CASONI";**
- (G) **PARCO DEL PESCATORE (FISHER PARK).**



2

# CYCLING ALONG THE LIVENZA RIVER TO THE DISCOVERY OF LITTLE OLD VILLAGES



Length about

**38 KM COMPLETE ITINERARY TO TORRE DI MOSTO**  
**20 KM ARRIVING ONLY TO LA SALUTE AND BACK**

Lasts about

**VARIABLE** DEPENDING ON YOUR PACE AND THE STOPS ALONG THE WAY

Difficulty level

**LOW** QUITE LONG AND WITH MANY SUNNY STRETCHES, SEE ALSO THE PROPOSED VARIANTS

Road

**PAVED, GRAVELLED AND DIRT PATHS**


Bike rental:

**BIKEANDGO:** [www.bikeandgo.it](http://www.bikeandgo.it) – tel. +39.3270286666 – [info@bikeandgo.it](mailto:info@bikeandgo.it)  
 Rental point in Caorle at Eco-Park in Via Gallini, about 15 min walk from ATVO bus station (also quickly reachable by bus nr. 97 from the bus station)


Further bike rentals about 20 min. walk from the Bus Station:

**SPIAGGIA DI PONENTE:**  
**DA SIMONETTA** Viale S. Margherita, 135 (dopo Hotel Sorriso) cell. +39 349 8919255  
**SPIAGGIA DI LEVANTE:**  
**BLU AURORA** Via Istria cell. +39 333 9671785

FROM GOOGLE MAPS:



THE PATH IN DETAIL:



To learn more about the fascinating history of **Ca' Corniani Village** and about the Development project, as well as for further cycle routes:



This particular route, that is part of the “Giralivenza Greenway”, allows you to immerse yourself in the pretty and relaxing countryside of Caorle hinterland and to be suddenly back in time while discovering evocative little old villages, such as Ca' Corniani and Ca' Cottoni; the first one was built up around 1700 by the Venetian Corniani Family. The most important building is the Directional Centre of the still functioning farm. A treat are of course the Ca' Corniani Antica Osteria and the **Enoteca** (wine cellar), worthy a visit for a relaxing break and a tasting of typical products and wines. The whole route will lead you to Torre di Mosto, by the way of the small villages of Sant'Anna di Boccafossa and Sant'Elena. As alternatives you can decide to take your way back from La Salute or to go on until you reach Sant'Anna di Boccafossa and to go back from there following the suggested variation passing by the “**Museo del Paesaggio**” (Museum of Landscape) in the homonymous village.



VARIANT GOING BACK TO CAORLE FROM SANT'ANNA DI BOCCAFOSSA



INFOS & TIPS

- We suggest you visit first Caorle **Tourist Office** in Rio Terrà (see map) for further information and material;
- See all the details and itineraries of the **Greenway Giralivenza**:



POINTS OF INTEREST:



See page 39

- H** COMPLEX OF RECOVERED RURAL BUILDINGS ALONG THE STRADA NUOVA, ONE OF WHICH HOSTS THE NATIONAL ARCHAEOLOGICAL MARITIME MUSEUM
- I** CA' GORNIANI CYCLE STATION
- J** CA' GORNIANI VILLAGE AND ANTICA OSTERIA AND ENOTECA
- K** OLD LITTLE CHURCH DATING BACK FROM 1721 BETWEEN CA' GORNIANI AND CA' COTTONI
- L** OLD VILLAGE CA' COTTONI
- M** MUSEO DEL PAESAGGIO (MUSEUM OF LANDSCAPE) IN SANT'ANNA DI BOCCAFOSSA



# Cycling between nature, history and culture: TO THE DISCOVERY OF CONCORDIA SAGITTARIA AND PORTOGRUARO

A really particular route, part of the beautiful **Giralemene Greenway**, rich in points of interest and suggestions for those who love combining the pleasure of slow pace in the middle of rural and natural landscapes and enchanting river glimpses with the cultural, historical and archaeological discovery. The itinerary offers in fact the possibility to admire the great archaeological site and historical monuments of **Concordia Sagittaria** - or *Julia Concordia* - important Roman colony founded in 42 bC and to reach then, on the amazing cycle path along the **Lemene river**, the beautiful town of **Portogruaro**, that rose in the Middle Ages and had its utmost flourishing in the 15th century, under the rule of the Serenissima Venetian Republic, as is testified by the Venetian style of the majestic palaces facing the streets of the historical centre.

Along the route, on the way to Marango, it is also possible to choose a nice deviation for a break at the **Wine Company La Frassina**.

If you would like to see *Concordia Sagittaria* or *Portogruaro* with their **bustling traditional week markets**, you can choose to make this tour on **Monday**s or **Thursday**s morning respectively.



Length about

**52 KM (ROUND TRIP) COMPLETE ITINERARY TO PORTOGRUARO; 48 KM (ROUND TRIP) ONLY TO CONCORDIA SAGITTARIA**

Lasts about

**VARIABLE** DEPENDING ON YOUR PACE AND THE STOPS ALONG THE WAY

Difficulty level

**LOW** QUITE LONG AND WITH MANY POINTS OF INTEREST WHICH NEED TIME TO BE VISITED

Road

**PAVED, DIRT PATHS, GRAVELLED AND CYCLE PATH**

Bike rental:

**BIKEANDGO:** [www.bikeandgo.it](http://www.bikeandgo.it) – tel. +39.3270286666 – [info@bikeandgo.it](mailto:info@bikeandgo.it)  
Rental point in Caorle at Eco-Park in Via Gallini, about 15 min walk from ATVO bus station (also quickly reachable by bus nr. 97 from the bus station)

Further bike rentals about 20 min. walk from the Bus Station:

SPIAGGIA DI PONENTE:  
**DA SIMONETTA** Viale S. Margherita, 135 (dopo Hotel Sorriso) cell. +39 349 8919255  
SPIAGGIA DI LEVANTE:  
**BLU AURORA** Via Iстриа cell. +39 333 9671785



THE PATH IN DETAIL

FIRST PART - to the Wood "DELLE LAME"



SECOND PART - from the Wood "DELLE LAME"



FROM GOOGLE MAPS :


PART 1



PART 2

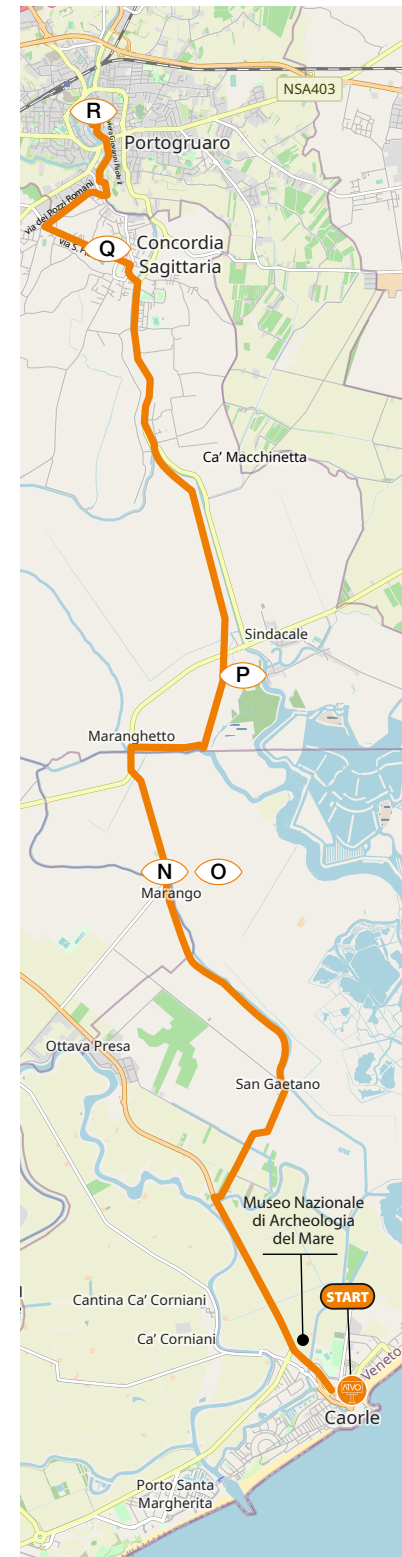


POINTS OF INTEREST:

-  See page 39
- N** MARANGO HAMLET AND MONASTERY
- O** WINE COMPANY LA FRASSINA interesting for a short break; possible also a guided walk through the vineyards
- P** WOOD DELLE LAME BY SINDACALE
- Q** TOWN OF CONCORDIA SAGITTARIA
- R** TOWN OF PORTOGRUARO



When you are in Portogruaro you can click on this QR-Code and discover different theme routes to be done at the moment with the explanation of all what you will be seeing.



INFOS & TIPS

• See all the details about the **Greenway Giralemene**



• Thanks to the **"virtual tours"** proposed on **ATVO** website you can virtually visit in advance both the Baptistery of Concordia and the beautiful old town centre of Portogruaro



• If you would like to deepen the knowledge of these two fascinating towns in a later time, discover: **ATVO hop-on-hop-off Bus Service from Caorle to Concordia and Portogruaro**



• For Guided tours in Concordia and Portogruaro you can address to **TVO - Tour in Venice Otherlands** [info@tvo.srl](mailto:info@tvo.srl) - tel. +39.0421.248248



CURIOSITÀ

Did you know that the famous historical novel **"Confessions of an Italian man"** by Ippolito Nievo was set right in these places and that Nievo defined Portogruaro as the **"Little Venice"**?

If you wish to discover all places of Ippolito Nievo with a local expert guide, by also listening to some passages from his novel along a wonderful literary route, find out more here:





4

IF YOU PREFERE  
TO TAKE A WALK:



## WALKING IN THE AMAZING OLD TOWN CENTRE OF CAORLE

STARTING POINT OF THE PROPOSED WALK TOUR (WITH OR WITHOUT GUIDE) IS THE TOURIST OFFICE – RIO TERRÀ, 3 - TO BE REACHED IN 8-10 MINUTES WALK FROM THE BUS STATION

From the Tourist office you will walk along Rio Terrà delle Botteghe (parallel to Calle Lunga) until you reach Piazza Vescovado with the **Cathedral** and the **Bell-tower**. Then you will take the sea-front promenade to the little church and Shrine of Our Lady of Angel. The route is actually not so long, but **rich in points of interest**, views to be admired, typical shops and places, so it is worth doing at a slow pace, by enjoying also some nice breaks and, why not, having lunch in a typical restaurant or trying local finger food. It can take in this way also two hours. From the little church “**Madonna dell’Angelo**” you can walk back to Piazza Vescovado and, by Campo degli Oriondi, take the characteristic **Calle Lunga**. Through Campo San Marco you will then go back to Rio Terrà and from there to **Campo dello Squero** walking along Calle dello Squero, thus reaching the characteristic **Fondamenta Pescheria** that lines the evocative **Fishing Port** with its typical and colourful boats. From the **Fondamenta Pescheria** you will then go back in just a few minutes to the bus station for the journey back.

FOR THE WALK TOUR OF THE HISTORICAL CENTRE WE SUGGEST YOU DO IT AUTONOMOUSLY OR **BY TAKING PART TO A GUIDED VISIT** (DURATION ABOUT 1 HOUR) WITH A LOCAL EXPERT GUIDE, WHO WILL BE ABLE TO SUPRISE YOU WITH DETAILS, HISTORICAL NEWS AND ANECDOTES.

Length about

**1 KM CA.**

Difficulty level

**LOW**

Ground

**PAVED**

### INFOS & TIPS:

- We suggest you first visit **Caorle Tourist Office in Rio Terrà** (see map) – for further information and material;
- If you wish to take part to the guided visit, which departs always from the Tourist Office, we suggest you book in advance. **Guided visits take place every thursday in Italian language and every wednesday in German language, from 15/06 until 15/09/22.** Please consider anyway that the visits start at 10am, so you would be able in case to catch up with the group a little later. **For infos and bookings: Ufficio IAT (+39 0421 81085; info@caorle.eu)**

### CURIOSITIES:

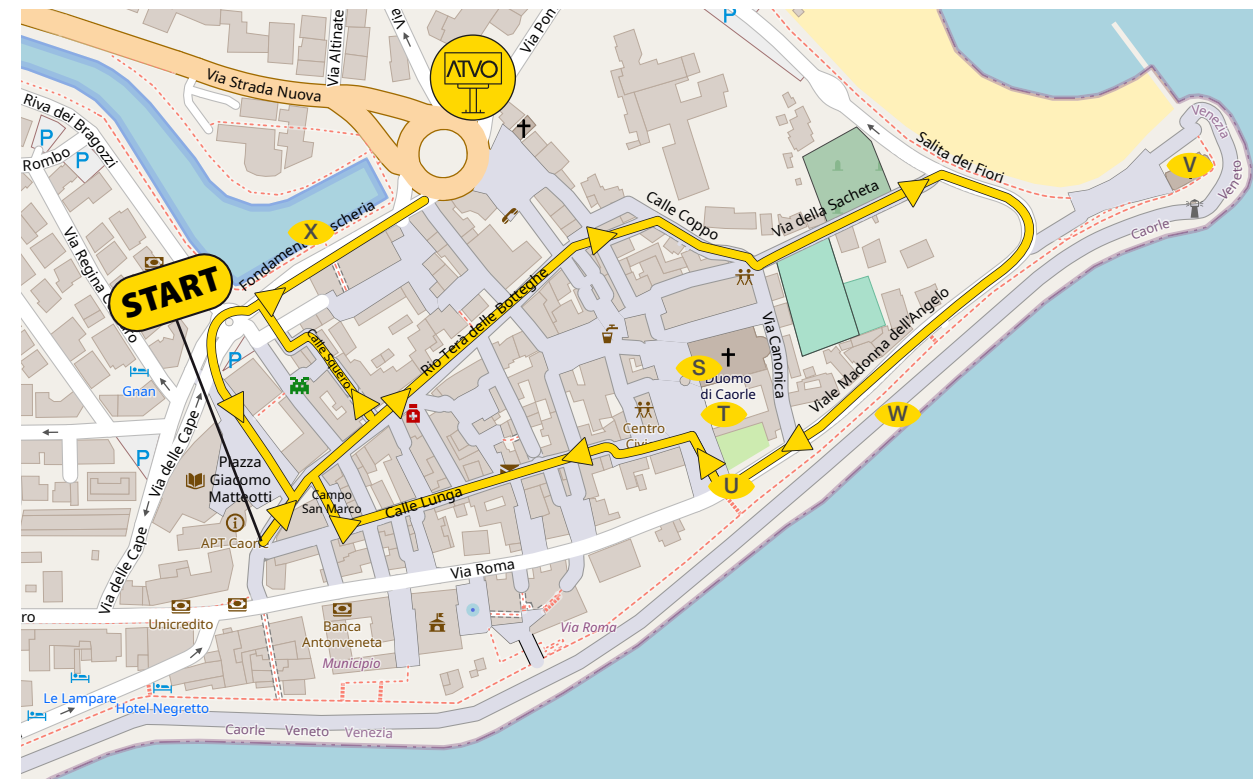
You can also climb the bell-tower, if you wish, and enjoy the amazing view from the top as well as a guided visit!! For bookings please call Ms. GIGLIOLA DORIGO tel. +39 347 64 61 221

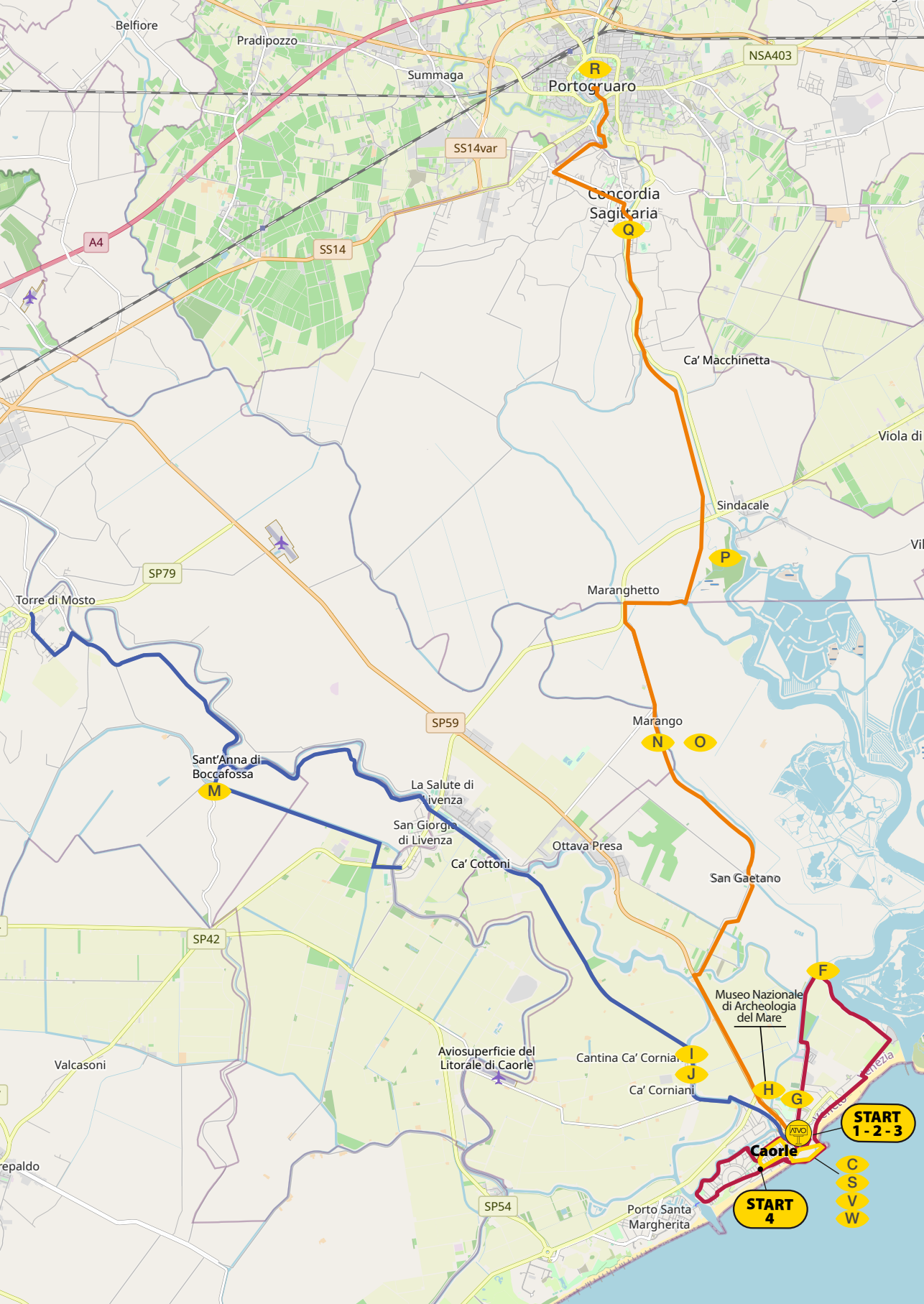
### POINTS OF INTEREST:



See page 39

- S CATHEDRAL DEDICATED TO ST. STEPHEN PROTOMARTYR, FACING PIAZZA VESCOVADO:** it is the oldest (dating back from 1038) and most important building of the town. It is in Romanic style with Byzantine elements and contains several treasures.
- T THE CHARACTERISTIC CYLINDRICAL-SHAPE BELL TOWER,** symbol of the town. It was recently restructured and it is possible to visit it upon booking, in Summer also in the evening, to enjoy an amazing view over sea and lagoon.
- U WALL FRESCOS OF WHAT ONCE WAS THE ORATORY OF SAINT ROCCO** (destroyed during the Napoleonic era), protected by the restructuring of the area which now is a small archaeological trail embellished by the roman real well, located right in the centre of the garden. The Staircase overlooking the sea, with its beautiful fountain, leads up to the breakwater and to the **SEA-FRONT PROMENADE CHARACTERIZED BY THE “LIVING REEF”**. The rocks sculpted by renowned artists within the event “**SCOGLIERA VIVA**”, taking place every two years since 1993.
- V THE SHRINE OF OUR LADY OF THE ANGEL,** built in its current structure in 1751 on the ruins of a small church from the 6th or 7th century. It is dedicated to the St. Michael the Archangel and boasts a really enchanting location facing the sea, where the reef ends and the levante beach begins. This stretch of the beach is therefore called “**Spiaggia della Madonnina**” (beach of the Virgin Mary)
- W “SCOGLIERA VIVA” (“LIVING REEF”)**
- X FONDAMENTA PESCHERIA AND FISHING HARBOUR**





**C** HISTORICAL CENTRE



**F** ISOLA DEI PESCATORI (Island of the fishermen) AND THE "CASONI" (Fishing huts)



**G** PARCO DEL PESCATORE (Greenpark of the fisherman)



**H** NATIONAL MUSEUM OF MARITIME ARCHAEOLOGY



**I** CA' CORNIANI CYCLE STATION



**J** CA' CORNIANI OLD VILLAGE AND "ANTICA OSTERIA" AND "ENOTECA"



**M** MUSEO DEL PAESAGGIO (MUSEUM OF LANDSCAPE) IN SANT'ANNA DI BOCCAFOSSA



**N** MARANGO HAMLET AND THE MONASTERY



**O** "LA FRASSINA" WINE COMPANY



**P** WOOD "DELLE LAME" BY SINDACALE



**Q** TOWN OF CONCORDIA, BAPTISTERY AND ARCHAEOLOGICAL SITE



**R** TOWN OF PORTOGRUARO



**S** CATHEDRAL OF ST. STEPHEN PROTOMARTYR



**V** SHRINE OF OUR LADY OF THE ANGEL



ATVO VIRTUAL TOUR:



**W** "SCOGLIERA VIVA" (Living Reef):



• Get inspired by the video "CAORLE HIKE AND BIKE"!



• Download the complete brochure with the 6 ITINERARIES PROPOSED BY CAORLE MUNICIPALITY:



START 1-2-3

START 4

C  
S  
V  
W



# CLOSER TO ERACLEA MARE



## A ROUTE TO DISCOVERY

**ATVO**

**BUS STATION VIA LIVENZUOLA**

ARRIVING FROM:  
**BIBIONE 10:20am - 5:10pm**  
**PUNTA SABBIONI 10:10am - 5:20pm**

**2 ROUTES** ● ●  
**1 ROUTE** ▲



- 1** ● **CYCLING BETWEEN RIVERS AND LAND RECLAMATION LANDSCAPES**
- 2** ● **FROM THE SEA TO THE PIAVE RIVER BANK**
- 3** ▲ **WALKING THROUGH THE PINEWOOD**

# CYCLING BETWEEN RIVERS AND LAND RECLAMATION LANDSCAPES



1

- Length about  
**26,4 KM LONG RING ROUTE**
- Lasts about  
**VARIABLE** DEPENDING ON YOUR PACE AND THE STOPS ALONG THE WAY
- Difficulty level  
**MEDIUM**
- Road  
**PARTLY PAVED / PARTLY ON A DIRT PATH, SUITABLE FOR CITY AND MNT BIKE**
- Bike rental  
**FERRO DANTE**  
Via Delle Tuie 22  
Eraclea Mare  
Tel. +39.0421.66077



THE PATH IN DETAIL:

FROM GOOGLE MAPS:



Take a look to the video about the countryside surrounding Eraclea and its excellencies



This route winds through the great **land reclamation areas**, where the presence of **towering drawing pumps** witnesses the great work of transformation in this region.

While cycling along rivers, rice fields, corn and maize crops and orchards, you will plunge into an **uspoiled countryside landscape**. You will also find two farms on your way, offering you the opportunity to take a break and purchase some products of this authentic and genuine land, if you wish.

INFOS & TIPS:

- To download **all routes of the area** and for further infos and tips:



POINTS OF INTEREST:

**A** "LA FAGIANA" FARM: THE ONLY PLACE IN THE PROVINCE OF VENICE WHERE RICE FARMING AND PROCESSING IS STILL OPERATING.



**B** TENUTA LA SPIGA - CUOR DI NOCE: A LEADER COMPANY IN THE PRODUCTION OF NUTS AND DERIVED PRODUCTS. They furthermore cultivate here corn and cereals and produce Prosecco wine.



**C** DEWATERING PUMP "DEL TERMINE" IN BRIAN: AN INSTALLATION FOR WATER LIFTING AND DRAINING that still plays a key role for the hydrogeological balance of this region.

**D** TYPICAL LAND RECLAMATION LANDSCAPE

CURIOSITIES:

Did you know that at the **Civic Museum of San Donà di Piave** there is a whole specific section dedicated to the great land reclamation work, from which derives the name of the museum itself? "Museo della Bonifica" (Museum of land reclamation).  
Find out more here:



The ATVO bus Line 12 "Eraclea Mare - Torre di Fine - San Donà di Piave" has a **stop right in front of the museum**, here the schedules:



2

# FROM THE SEA TO THE PIAVE RIVER BANK


This is a ring route, which first stretch goes along the Piave river bank, following its winding course.

Cycling on the river bank offers a privileged view over the surrounding landscape. You will admire in fact the lush river vegetation, enchanting glimpses of the floodplain and the typical suspended fishing nets over the green river's water.

FROM GOOGLE MAPS:



THE PATH IN DETAIL



Length about

**25,2 KM LONG RING ROUTE**

Lasts about

**VARIABLE** DEPENDING ON YOUR PACE AND THE STOPS ALONG THE WAY

Difficulty level

**MEDIUM**

Road

**PAVED**  
DIRT PATH IN SOME **STRETCHES**, SUITABLE FOR CITY AND MOUNTAIN BIKE

Bike rental:

**FERRO DANTE**  
Via Delle Tuie 22 - Eraclea Mare  
Tel. +39.0421.66077

While getting then into the surrounding land reclamation countryside, a visit to the Estate La Spiga – Cuor di noce is the ideal way to observe the majestic **walnut trees** and to discover the different qualities of this product as well as to admire wide corn and cereals growings and vineyards.

INFOS & TIPS:

- To download **all routes of the area** and for further infos and tips:



- Take a look to the video about Eraclea and its hinterland to have a taste of the beauty of the route you are going to experience:



CURIOSITIES:

To the land reclamation work and history is also dedicated the **"Festival della Bonifica"** (Land Reclamation Festival) in San Donà di Piave:



POINTS OF INTEREST:

- E** THE PONTOON BRIDGE IN ERACLEA MARE: CROSSING THE RIVER ON THE PONTOON BRIDGE GIVES A PARTICULAR FEELING WHILE IMMERSED IN A TIMELESS LANDSCAPE.
- F** THE MAJESTIC DEWATERING PUMP OF TORRE DI FINE: USED FOR THE DRAINING OF THE MALARIAL SWAMPS
- G** THE TYPICAL RIVER FLORA AND FAUNA
- H** RURAL ARCHITECTURE

3

IF YOU PREFERE TO TAKE A WALK:



# WALKING THROUGH THE PINEWOOD

This is a walk route immersed in the luxuriant pine-wood. The atmosphere is here really particular: the smell of the tree resin and the richness of the vegetation give a feeling of calm and relaxation, as well as a pleasant refreshment in the hot Summer days.

THE WALK ITINERARY:

From the bus station you will reach Via dei Lecci and then take Via delle Dune. You go on then along Via della Pineta until you reach the Centre for Environmental Education. You can then finish off with a look at the sea, from the access just in front of you, the Environmental Education Centre on your right.



# CLOSER TO LIDO DI JESOLO



A ROUTE TO DISCOVERY

ATVO

**BUS STATION VIA EQUILIO**



**ARRIVING FROM: BIBIONE 10:45am - 4:40pm**



**2 ROUTES**



**2 ROUTES**



CYCLING BETWEEN THE VENICE LAGOON, THE "TAGLIO DEL SILE" AND THE "BARENE" OF LIO MAGGIORE



1

2

CORTELLAZZO AND JESOLO PINWOOD, THE "CAVETTA" CANAL AND THE PIAVE RIVER



3

WALK ROUTE PINWOOD

4

WALK ROUTE ALONG THE SILE RIVER



# CYCLING BETWEEN THE VENICE LAGOON, THE "TAGLIO DEL SILE" AND THE "BARENE" OF LIO MAGGIORE

This route, very versatile with the variations you can decide to make, offers the opportunity to immerse in a natural environment characterized by evocative glimpses of the river, old buildings and fascinating ruins, as testimonies of the historical past: the site "Antiche Mura" (Ancient Walls) and the "Torre Caligo" (Caligo Tower) on the Sile river bank, built already in 930 according to the "Annales Camaldulenses". The "Via dei Salsi" is particularly enjoyable and offering ideas for small deviations from the main route, along dirt roads. Really evocative the old

bridge across the Sile river, accessible only to bikes and pedestrians, from which you can admire an amazing river view and that allows you to reach and visit the small village of Santa Maria di Piave, with its enchanting river glimpses. You will also find on your way some openair kiosks, immersed in the nature and ideal for nice and relaxing breaks. When you reach the Pontoon Bridge of Caposile you will notice several signs showing possible cycle paths: from here start in fact other cycle routes, among which the one leading you to Portegrandi along the lagoon. Notworthy a short distance from the pontoon bridge the famous and characteristic "Ponte a Bilanciere" in Caposile. The deviation to Lio Maggiore is finally really worth doing as it offers a view over lush cane fields and the invaluable

typical flora and fauna of the "Valli da pesca" (Fishing valleys). In addition, it is possible from Lio Maggiore to take the Boat + bike service to Lio Piccolo, another treat not to be missed and part of the route "Giro Laguna Bike & Boat" (see "Information and tips" section)



1

Length about

28 KM ca. (15 O.R. + 13 R)  
OR  
41 KM (RT) COMPLETE ROUTE  
WITH THE VARIANT TO LIO MAGGIORE

Lasts about

VARIABLE DEPENDING ON YOUR PACE  
AND THE STOPS ALONG THE WAY

Difficulty level

LOW


Road

ALMOST TOTALLY PAVED,  
VARIANT BETWEEN TORRE CALIGO AND  
LIO MAGGIORE: DIRT PATH - SUITABLE  
FOR SLOW AND MOUNTAIN BIKE


Bike rental:

CICLI TIME via Aquileia, 20  
Tel. +39.3920544908  
9 min. walk from the bus station

THE PATH IN DETAIL:



TORRE CALIGO

FROM GOOGLE MAPS:  
OUTWARD ROUTE

RETURN PATH



POINTS OF INTEREST:

- (A) SILE/PIAVE VECCHIA RIVER WITH ITS ENCHANTING GLIMPSES
- (B) ARCHAEOLOGICAL SITE "ANTICHE MURA"
- (C) TORRE CALIGO (RUINS OF "CALIGO" TOWER)
- (D) A LANDSCAPE OF ITS OWN WITH VERY PARTICULAR FLORA & FAUNA
- (E) VILLAGE OF SANTA MARIA DI PIAVE
- (F) PONTOON BRIDGE IN CAPOSILE AND "TAGLIO DEL SILE" (SILE RIVER DIVERSION)
- (G) CHARACTERISTIC BRIDGE "A BILANCIERE" IN CAPOSILE
- (H) "VALLI DA PESCA" (FISHING VALLEYS) IN LIO MAGGIORE
- (I) BOAT CONNECTION BETWEEN LIO MAGGIORE AND LIO PICCOLO WITHIN THE ROUTE "GIRO LAGUNA"

## INFOS &amp; TIPS

- We suggest you visit first Jesolo Tourist Office in Piazza Brescia, 13 for a map and further information material;
- To download **all the routes of the area** and find further information and tips:



- From Lio Maggiore it is possible to load your bike in a boat and to reach Lio Piccolo: **Bluedream Cavallino** Excursions and services Bike & Boat +39 324 800 4325 - [bluedreamexcursion@gmail.com](mailto:bluedreamexcursion@gmail.com) - If you wish to try this amazing experience we suggest you plan your itinerary based on the boat schedules and decide in advance to take the deviation to Lio Maggiore whether outward or on your way back. Customized departure times are possible for small groups upon booking:



- It is possible to visit the **Permanent Exhibition of the Paleochristian Mosaics**. At **Kursaal in Piazza Brescia 13**, every day during opening hours of the Tourist Office. For further infos: tel. +39.0421.370601

## CURIOSITIES:

Also interesting is the history of the ruins of the "Church of Mosaics" (as was called the first of two pre-existing churches), found during the archaeological excavations undertaken between 1963 and 1985 by the Superintendence of Antiquities for Venice Area and by the Municipality of Jesolo.



Find out more about the history of the "Taglio del Sile" (Sile diversion)




# CORTELLAZZO AND JESOLO PINEWOOD, THE “CAVETTA” CANAL AND THE PIAVE RIVER


FROM GOOGLE MAPS:  
PART 1:



PART 2:



THE PATH IN DETAIL:



Length about

**54 KM ca.**  
28 KM TO VIA DEI SALICI  
+ 26,5 KM RIDING BACK  
ALONG VIA CAVETTA MARINA

Lasts about

**VARIABLE** DEPENDING ON YOUR PACE  
AND THE STOPS ALONG THE WAY

Difficulty level

**MIDDLE/DIFFICULT** QUITE CHALLENGING  
FOR THE LENGTH AND SOIL TYPES ON  
THE STRETCHES ALONG THE RIVER  
BANKS. Pay attention on the short stretches  
in Cortellazzo area, marked by dots on the  
map, because of busy and potentially  
dangerous road.

Road

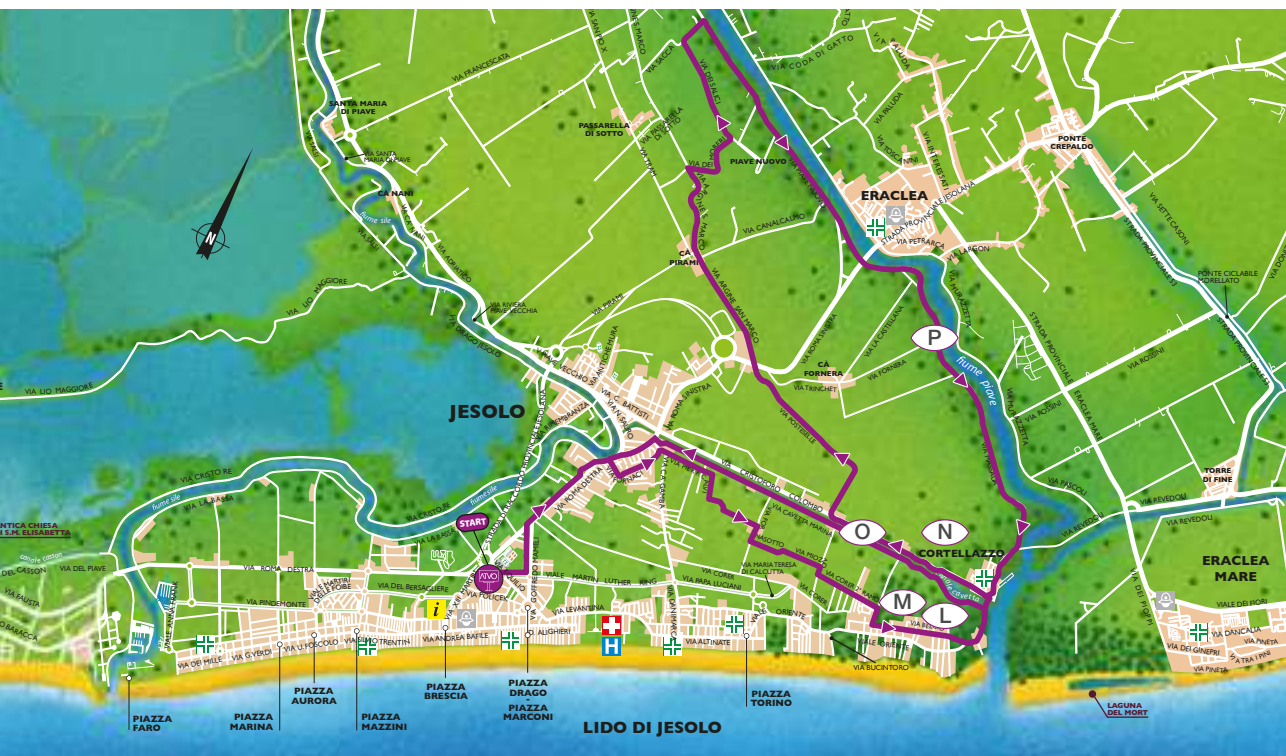
**ALMOST ENTIRELY DIRT PATH**

Quite challenging along the river's banks.  
Suitable for slow bike and mountain bike

Bike rental:

**CICLI TIME** via Aquileia, 20  
Tel. +39.3920544908  
9 min. walk from the bus station

A nice route through the countryside  
and the pinewood of Jesolo in the first  
part, both rich in scents and greenery,  
as well as in surprising colours along  
the “Via dei Muri d’Arte” in the pinewood.



Of great charm the second part, along the  
**Cavetta canal** first and the **river Piave** afterwards,  
with wide views over lush reed beds, orchards  
and vineyards. So quaint **Cortellazzo hamlet**  
with its small **fishing harbour**. For those who  
love getting in touch with nature the route is of  
great attraction, particularly on the way back  
along the Piave river bank, offering wide river  
views and richness of vegetation.

**INFOS & TIPS**

- We suggest you visit first **Jesolo Tourist Office in Piazza Brescia, 13** for a map and further information material;
- To download **all the routes of the area** and find further information and tips:



**POINTS OF INTEREST:**

- L** JESOLO PINEWOOD WITH ITS LUSH VEGETATION AND THE “PARCO PINETA”, THAT YOU CAN SEE FROM VIA BELGIO;
  - M** THE “MURI D’ARTE” (ART WALLS) ROUTE: AN ITINERARY OF OVER 50 WALLS PAINTED BY ARTISTS IN THE VARIOUS THEME EDITIONS OF THIS EVENT, TAKING PLACE EVERY YEAR ABOUT MID JUNE:
- 
- N** CORTELLAZZO HAMLET
  - O** CAVETTA CANAL
- 
- P** ENCHANTING NATURAL ENVIRONMENT ALONG PIAVE RIVER BANK

**CURIOSITIES**

Did you know the “Feste  
Marinare” (Festival Seafood) are  
a long-standing tradition?

In some weekends in July and  
August it is possible to taste  
delicious fresh fish in a joyful  
atmosphere full of local tradition.

Have a look to  
Jesolo event calendar  
to see the updated dates:



### 3 Walk Route PINWOOD



Length about  
7 KM LONG RING ROUTE

Difficulty level  
LOW

Ground  
PAVED/ NOT PAVED / BEACH

This walk route can be easily reached from the bus station by urban bus nr. 2 in direction Cortellazzo, with drop-off at the “Piazza Europa” stop. You cross the road from the bus stop and take Via Sarpi, then turn right into via Belgio. From via Belgio you will be able to access the Parco Pineta, a beautiful and particular park, designed by the famous Portugues landscaper João Ferreira Nunes. The park penetrates the pine-wood while preserving its original richness, enlivened by a game of wooden footbridges and metal

structures, as well as by information boards about the different species of flora and fauna and about the pivot points of the footbridges. You will go on inside the park in direction of the “Merville Tower”, coming out then again in Via Belgio and walking along this until you reach Via Dragan Cigan. You walk in Via Cigan until you reach the beach, where the amazing mouth of Piave River can be admired on your left hand side. On your right hand side you can take instead a walk path that will lead you back to Piazza Europa along the beach.

### 4

### Walk Route ALONG THE SILE RIVER



Length about  
7 KM

Difficulty level  
LOW

Ground  
PAVED/ NOT PAVED

Walk route along the Sile river from Jesolo Lido to Jesolo old town centre and return

You can start this walk directly from ATVO bus station following the specific red tiled walk path that will help you also to cross the big round-about and following which you will be able to easily and safely reach the dirt road that runs along the Sile river: you will exit Via Equilio side of the station and walk on the sidewalk turning left. You will go on until you see a pedestrian crossing that leads you to a red tiled walk path, that runs along Via Equilio and the Shopping Centre on your left. You keep following the red tiled walk path until you reach two consecutive pedestrian crossings on Via del Marinaio and Via Adriatico. You keep following the walk path which leads you to further pedestrian crossings, until you can safely reach Via John Lennon. You take this and follow it till the end, also past the first turn left in Via La Bassa. When you arrive at the end of Via John Lennon you will turn right in Via La Bassa that will lead you to the historical centre of Jesolo, along the Sile river.

The walk is in a quite and relaxing environment but in the sun, so you will then appreciate the possibility of a refreshment stop and rest in the beautiful “Parco dei Cigni”, under the beautiful willow-trees and while enjoying enchanting river views. From the park you will also be able to easily reach the numerous places, bars and typical patisseries of the charming Jesolo historical centre.

Find out more about the “Parco dei Cigni” and all parks in Jesolo





# CLOSER TO CAVALLINO



## A ROUTE TO DISCOVERY

**CAVALLINO CENTRE**  
VIA EQUILIA  
next to the newsstand

**11:05am - 4:15pm**

**2 ROUTES** ● ●

- 
- 1 POISED BETWEEN LAND AND WATER
  - 2 BETWEEN ENCHANTING VIEWS AND TYPICAL PRODUCTS OF THE COUNTRYSIDE

BOTH ROUTES PROPOSED FOR THE CYCLE RIDERS CAN BE MADE ALSO ON FOOT

# POISED BETWEEN LAND AND WATER

FROM GOOGLE MAPS:



THE PATH IN DETAIL:



1

Length about

**8,2 KM LONG RING ROUTE**

Lasts about

**VARIABLE DEPENDING ON YOUR PACE AND THE STOPS ALONG THE WAY**

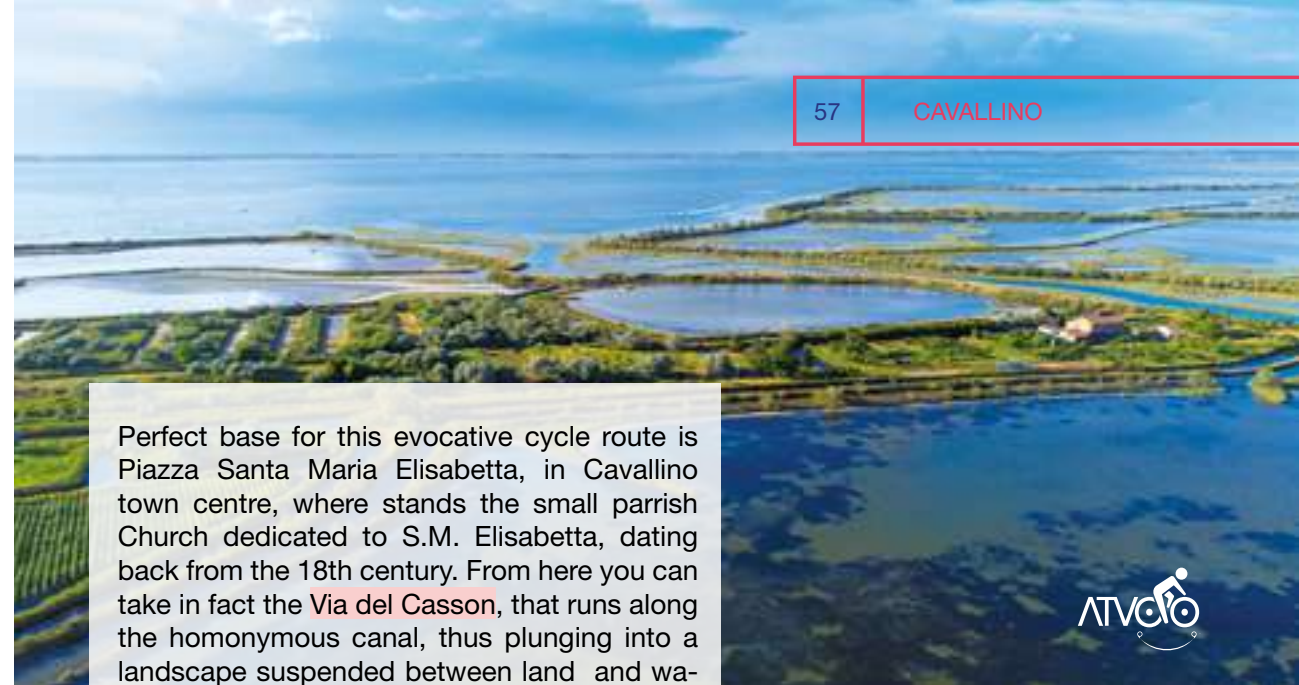
Difficulty level

**MEDIUM**

Road

**PAVED AND DIRT PATH, SUITABLE FOR CITY AND MOUNTAIN BIKE**

Bike rental

**BOZZATO TOURIST SERVICES**P.zza S.ta Maria Elisabetta, Cavallino  
tel. +39.0415370173**CICLI BORSOI**Via Pordelio 424, Cavallino  
tel. +39.041.5370473

Perfect base for this evocative cycle route is Piazza Santa Maria Elisabetta, in Cavallino town centre, where stands the small parish Church dedicated to S.M. Elisabetta, dating back from the 18th century. From here you can take in fact the *Via del Casson*, that runs along the homonymous canal, thus plunging into a landscape suspended between land and water, that offers suggestive views such as the panoramic point opposite to the ancient island of Falconera. You will reach the mouth of the enchanting Sile river, by way of the Floodgate of the "Litoranea Veneta", the ancient inland waterway.

This tour is immersed in nature and you will meet the human presence at the **Cavallino Floodgate**, built in 1632 as connection between the Piave river and the Northern Lagoon, designed by the Flemish merchant Daniel Nijs, a really intriguing character.

Going back along via Baracca you will find then several entrances to the beach: taking the first one you will reach the Lighthouse "Piave Vecchia" of Cavallino, where the river meets Adriatic sea water, offering an amazing view.

POINTS OF INTEREST:



See page 67

- (A) CHURCH OF SANTA MARIA ELISABETTA
- (B) VIA DEL CASSON
- (C) PANORAMIC POINT OF THE ANCIENT VENETIAN WATERWAY OPPOSITE THE ISLAND OF FALCONERA
- (D) ANCIENT CAVALLINO FLOODGATE
- (E) MOUTH OF THE SILE/PIAVE VECCHIA RIVER
- (F) LIGHTHOUSE "PIAVE VECCHIA"

## INFOS & TIPS

- We suggest you visit first **Cavallino Tourist Office** (Via Fausta 406/A) for further information and material;
- The proposed itinerary is not actually so long, but it offers a lot of panoramic views and glimpses, that invite you to pause and calmly enjoy them, as well as the possibility of small deviations on the way back, if you decide to take the suggested or some other entrances to the beach. Should you get back to the bus stop too long in advance for the bus departure, you could try to explore a stretch of the new beautiful cycle path overhanging the Venice lagoon in direction Punta Sabbioni, always calculating the time available before the bus departure.

## CURIOSITIES

Did you know that it was the Flemish merchant Daniel Nijs who designed and let build the "Cavallino floodgate"?

He lived in Venice for most of his life and became famous for his mediation of the sale of the Gonzaga's art collection in Mantova to Charles 1st of England. He was in fact the most important art dealer of the 17th Century. See here for more details:



2  
**BETWEEN ENCHANTING VIEWS AND TYPICAL PRODUCTS OF THE COUNTRYSIDE**

Length about  
**13,9 KM LONG RING ROUTE**

Lasts about  
**VARIABLE DEPENDING ON YOUR PACE AND THE STOPS ALONG THE WAY**

Difficulty level  
**MEDIUM**


Road  
**PAVED AND DIRT PATH, SUITABLE FOR CITY AND MOUNTAIN BIKE**

Bike rental  
**BOZZATO TOURIST SERVICES**  
 P.zza S.ta Maria Elisabetta, Cavallino  
 tel. +39.0415370173  
**CICLI BORSOI**  
 Via Pordelio 424, Cavallino  
 tel. +39.041.5370473

FROM GOOGLE MAPS:



THE PATH IN DETAIL:



**CURIOSITIES**

It's worth looking into the landscapes and the particular flora and fauna that you will be discovering during your tour:



**INFOS & TIPS:**

- We suggest you visit first **Cavallino Tourist Office** (Via Fausta 406/A) for further information and material.

**POINTS OF INTEREST:**



See page 67

- G** VIGNOTTO RANGE-FINDER TOWER
- H** PANORAMIC "VIA DELLA MARINONA"
- I** PANORAMIC CYCLE PATH OVERHANGING THE LAGOON ALONG THE PORDELIO
- L** RADAELLI RANGE-FINDER TOWER
- M** CA' PADOVAN RANGE-FINDER TOWER
- N** CREPALDO RANGE-FINDER TOWER
- O** VALLERI FARMHOUSE
- P** RADAELLI BATTERY

Along this route you will first delight your eyes with the bright blue colour of the Northern Lagoon thanks to the brand new cycle and pedestrian path overhanging the lagoon along the old Via Pordelio, then enjoy the completely particular landscape offered by the panoramic Via Marinona, suspended between countryside and lagoon and finally deep into the lush and quaint countryside of Cavallino with the possibility of tasting its genuine products if you wish to have a break at the Farmhouse Valleri.

The last stretch on the way back will be along the beautiful cycle path of Via Fausta, from which you can also take a look at the beach, if you wish, by accessing it for example from Via Radaelli, at the end of which, before reaching the beach, you will be able to admire the Radaelli Battery, which hosts an exhibition as well.

It is possible actually to see and admire all along this route numerous batteries and Range-finder Towers. To them a specific route is dedicated as well: **The Fortifications route**.



A ROUTE TO  
**DISCOVERY**

# CLOSER TO PUNTA SABBIONI



**ATVO**

**TERMINAL  
PUNTA SABBIONI**

**11:30am - 4pm**

**2 ROUTES** ● ●

**2 ROUTES** ▲ ▲




- 1 LIO PICCOLO AND MESOLE: ENCHANTING LANDSCAPES AMONG FISHING VALLEYS, FORTIFICATIONS AND HISTORIC VILLAGES
- 2 CYCLING BETWEEN EVOCATIVE GLIMPSES OF WATER AND MAJESTIC FORTIFICATIONS
- 3 WALKING BETWEEN SEA AND LAGOON
- 4 GOING FOR A WALK BETWEEN LAGOON AND COUNTRYSIDE

# LIO PICCOLO AND MESOLE

## ENCHANTING LANDSCAPES AMONG FISHING VALLEYS, FORTIFICATIONS AND HISTORIC VILLAGES

FROM GOOGLE MAPS:



THE PATH IN DETAIL::



Length about  
10 KM OUTWARD - 20 KM RT CA.

Lasts about  
**VARIABLE** DEPENDING ON YOUR PACE AND THE STOPS ALONG THE WAY  
Please consider that at Lio Piccolo there is a stretch that can be covered only on foot.

Difficulty level  
**MEDIUM**

Road  
**PAVED**, SUITABLE FOR CITY AND MOUNTAIN BIKE

Bike rental  
**NOLEGGIO & PARCHEGGIO BICI**  
via Fausta 5° Punta Sabbioni  
tel. +39.3661172295  
3 minutes walk from the bus terminal



POINTS OF INTEREST

- A** RANGE-FINDER LIO GRANDO AND FORTE VECCHIO
- B** TREPORTI OLD TOWN CENTRE WITH ITS TYPICAL BELL-TOWERS
- C** PRA' DI SACCAGNANA OLD VILLAGE
- D** FORMER CLOISTER OF MESOLE
- E** LIO PICCOLO OLD VILLAGE WITH THE PALAZZO BOLDU'

See page 66

Adriatic Sea



After a short stretch along the Lungomare San Felice, where you will “get a taste” of the famous Cavallino Coastline’s fortifications, in particular with the Treporti Fort (named “Forte Vecchio”), you will arrive at the bridge on the Pordelio Canal and cross the historical centre of Treporti with its two characteristic bell-towers, discovering enchanting landscapes among vegetable gardens and greenery. You’ll come across open spaces of the lagoon with the islands of Burano and San Francesco del Deserto in the background, the little old village of Prà di Saccagnana, the former cloister of the Mesole, the succession of shoals and fishing valleys inhabited by noisy flocks of birds, offering colourful choreografies as far as the eye can see. Lio Piccolo is a charming small village north of Cavallino and of the last “bocca di porto” of the Venice Lagoon, set in a unique environment as regards the wealth of the ecosystem and of the local tradition as well. It is the oldest settlement in the area, surrounded by the



typical “valli da pesca” (fishing valleys), in other words lagoon areas that were used as fishing zones since the year one thousand and offering today a changing scenery depending on the tides and the seasons. Every few hours the landmasses become bodies of water and vice versa. It is the ideal place for a regenerating stop, while enjoying the amazing quietness of the place by watching the rare birds and the tide going out and coming in.

### INFOS & TIPS

- We suggest you first visit **Punta Sabbioni Tourist Office** next to the the Bus Terminal in Piazzale Punta Sabbioni for further information and material tel. +39.041.098 0293
- From Lio Piccolo it is possible to embark your bike and reach Lio Maggiore by boat: Blue dream Cavallino - Bike & Boat Excursion Services: tel. +39 324 800 4325 blue dream excursion@gmail.com for infos, schedules and bookings:



### CURIOSITIES

In the small village of Lio Piccolo you can also visit a permanent exhibition named “Frammenti di Laguna” (Lagoon Fragments). Excavations have been in fact recently carried out right in this area and brought to light very interesting archaeological finds, which tell us about the fascinating history of this lagoon region and about its bond with the city of Venice

See more details:





# CYCLING BETWEEN EVOCATIVE GLIMPSES OF WATER AND MAJESTIC FORTIFICATIONS

2

Length about  
**16.3 KM + 8,8 KM**  
Last stretch from Amalfi Battery

Lasts about  
**VARIABLE** DEPENDING ON YOUR PACE AND THE STOPS ALONG THE WAY

Difficulty level  
**MEDIUM**

Road  
**CYCLE PATH + PAVED AND DIRT ROAD**, SUITABLE FOR CITY BIKE AND MOUNTAIN BIKE

Bike rental  
**NOLEGGIO & PARCHEGGIO BICI**  
via Fausta 5° Punta Sabbioni  
tel. +39.3661172295  
3 minutes walk from the bus terminal


FROM GOOGLE MAPS:  
PART 1:



PART 2:



THE PATH IN DETAIL:



POINTS OF INTEREST

- F** BOARDING POINT "RICEVITORIA" IN TREPORTI
- I** PISANI BATTERY MUSEUM
- M** AMALFI BATTERY
- G** LUNGOMARE DEGLI ARMENI (Armenian Waterfront)
- L** RANGE-FINDER TOWERS LIO GRANDO, CREPALDO, SCARPA AND CA' SAVIO
- N** PAGODA LIGHTHOUSE
- H** CASERMA MANDRACIO

See page 66



This is actually a historical ring route, an open-air diffuse museum circuite. Numerous fortifications dating back from the period 1845-1920 are to be admired in effect along this route, starting from the Treporti Fort (named "Forte Vecchio") and concluding with the nearby majestic Amalfi Battery.

In Ca' Savio it is possible to visit the restored Pisani Battery, today turned into a museum and constantly evolving. Inside there are exhibitions that will lead you to discover the history that connects Cavallino-Treporti with the Great War. This historical-museum route intersects with the route known as "The Sunset Route" for the particularly evocative views at sunset, especially the view of Sant'Erasmus island, called at the time of the Serenissima "the garden of Venice". You can admire it from the first stretch of Lungomare San Felice.

Along the route the superb view of the sea alternates with a countryside landscape of its own, characterized by vegetable gardens, extensive cultivation and fruit trees.



INFOS & TIPS

- We suggest you first visit **Punta Sabbioni Tourist Office** next to the the Bus Terminal in Piazzale Punta Sabbioni for further information and material tel. +39.041.098 0293
- From the boarding point "Ricevitoria" in Treporti the boat+bike service to the island of Sant'Erasmus, really worth to be visited by bike, is also available **BOOKING IS MANDATORY** Albatros Venezia tel. +39 370 3465323 - albatros.venezia@gmail.com For further infos and prices:



CURIOSITIES

In the year of its opening (2017) the Battery Museum V. Pisani enjoyed the visit of over thirty-thousand visitors and it is now constantly enriching its cultural offer with new exhibitions, events and avant-gard layouts. It is not only the staff of the Parco Turistico to welcome and accompany visitors, but also a series of avant-guard multimedia tools and animated explanations in order to offer a really immersive and engaging visit. Among the most recent big news the hologram of Paolo Thaon di Revel, who will be welcoming the visitors and tell them interesting anecdotes about the Great War.

**VISITABLE INSIDE GUIDED VISITS POSSIBLE**  
**DISCOUNTED ENTRANCE PRICE : € 7 per person for visitors showing ATVO Litoranea Bike Ticket**













IF YOU PREFER TO TAKE A WALK: 

**3 WALKING BETWEEN SEA AND LAGOON**

From the bus station you can take on the left the Lungomare Dante Alighieri and the short stretch of dyke that leads you to the Pagoda Lighthouse of Punta Sabbioni, on the tip of the "bocca di Porto" of Venezia Lido: you will enjoy an amazing view of the landscape between sea and lagoon. From there you can then reach the very wide beach, characterized by natural dunes of fine sand, and admire it. To go on with your walk we suggest anyway you go back through the pinewood by taking Via Montello and then the "Viottolo Forestale" and the quiet country roads until you reach the Battery Museum Pisani and the nearby San Marco Battery. The way back to the bus station can be made following the same route in the opposite direction or taking via Brenta and a short stretch of Via Fausta at the end.

**4 GOING FOR A WALK BETWEEN LAGOON AND COUNTRYSIDE**











From the bus station in Punta Sabbioni you walk along Lungomare San Felice and via degli Armeni until you reach Via Isarco. This walk route offers an enchanting view of the lagoon and of the nearby islands. You will furthermore plunge at a slow pace into a unique lagoon environment. You will then cross via Fausta and take then via Brenta and via Retrone until you reach Via Amalfi where you can admire, only externally the Amalfi Battery. You will then go on along via Brenta and via Goldoni until you come back to the departure point.

- IN PUNTA SABBIONI**
- A** TREPORTI FORT 
  - B** TREPORTI OLD TOWN CENTRE 
  - C** PRÀ DI SACCAGNANA OLD VILLAGE 
  - D** FORMER CLOISTER OF MESOLE 
  - E** LIO PICCOLO 
  - F** TREPORTI BOARDING POINT "RICEVITORIA" 
  - G** LUNGOMARE ARMENI Armenian Seafront Promenade 
  - H** CASERMA MANDRACIO 
  - I** PISANI BATTERY MUSEUM 
  - L** RADAELLI RANGE-FINDER TOWER AND BATTERY 
  - M** AMALFI BATTERY 
  - N** PAGODA LIGHTHOUSE 
- RANGE-FINDER TOWERS**
- L1** LIO GRANDO
  - L2** CREPALDO
  - L3** SCARPA
  - L4** CA' SAVIO



**ABOUT THE FORTS OVERALL:**



- IN CAVALLINO**
- A** PIAZZA DI SANTA MARIA ELISABETTA 
  - B** PANORAMIC "VIA DEL CASSON" 
  - C** ISLAND OF FALCONERA 
  - D** CAVALLINO ANCIENT FLOODGATE 
  - E** MOUTH OF SILE/PIAVE VECCHIA RIVER 
  - F** "PIAVE VECCHIA" LIGHTHOUSE 
  - G** VIGNOTTO RANGE-FINDER TOWER 
  - H** PANORAMIC "VIA MARINONA" 
  - I** PANORAMIC CYCLE PATH OVERHANGING THE LAGOON 
  - L** RADAELLI RANGE-FINDER TOWER AND BATTERY 
  - M** CA' PADOVAN RANGE-FINDER TOWER 
  - L2** CREPALDO RANGE-FINDER TOWER 
  - O** VALLERI FARM 



## SALES POINTS

### ATVO TICKET OFFICES

#### ATVO SPA

**San Donà di Piave**  
P.zza IV Novembre, 8  
Tel. +39 0421 594580

**Lido di Jesolo**  
Via Equilio, 15  
Tel. +39 0421 594633

**Cavallino-Punta Sabbioni**  
P.le Punta Sabbioni  
Tel. +39 0421 594674

**Portogruaro**  
Via Diaz  
Tel. +39 0421 594652

**Caorle**  
C.so Chigiato  
Tel. +39 0421 594675

**Bibione**  
Via Maja, 86  
Tel. +39 0421 594679

### AUTHORIZED ONLINE RESELLER FOR ATVO

#### IAT CAVALLINO

Via Fausta 406/A  
Tel. +39 041 8626322

## CREDITS

We thank for their kind collaboration:

### CITTA' METROPOLITANA DI VENEZIA

#### BIBIONE - LUGUGNANA

- COMUNE DI SAN MICHELE AL TAGLIAMENTO
- BIBIONE LIVE - CONSORZIO DI PROMOZIONE TURISTICA
- IAT BIBIONE

#### CAORLE

- CITTÀ DI CAORLE
- FONDAZIONE CAORLE CITTÀ DELLO SPORT
- IAT CAORLE
- CITTÀ DI PORTOGRUARO
- COMUNE DI FOSSALTA DI PORTOGRUARO
- TVO "TOUR IN VENICE OTHERLANDS"

#### ERACLEA MARE

- CITTÀ DI ERACLEA
- ADRIABIKESHOTEL

#### JESOLO

- CITTÀ DI JESOLO
- ITUR S.C.
- IAT JESOLO
- ADRIABIKESHOTEL

#### CAVALLINO E PUNTA SABBIONI

- COMUNE DI CAVALLINO-TREPORTI
- PARCO TURISTICO DI CAVALLINO-TREPORTI
- IAT CAVALLINO

Sources for maps, texts, insights, photos:

- **bibione.com** and specifically "Bibione & Non Solo" Map
- **comunesanmichele.it**
- **caorle.eu** and specifically "6 bike routes" Map
- **openstreetmap.org/copyright** for the maps of Caorle
- **comune.portogruaro.ve.it**
- **comune.fossaltadiportogruaro.ve.it**
- **comune.eraclea.ve.it**
- **tvo.srl**
- **veneziaorientaletours.it**
- **jesolo.it**
- **adriabikeshotel.com** and specifically Map of the cycle routes
- **visitcavallino.com** and specifically "Bike, Tourism, Experience!" Map

For the pictures of Cavallino and Punta Sabbioni in particular:

**Franco Cogoli** and **Eugenio Bersani**

- **viadeiforti.it**
- **musei.regione.veneto.it**
- **museodelpaesaggio.ve.it**
- **cacorniani.it**
- **bikeandgo.it**
- **giralivenza.it/itinerari**
- **giralemene.it**
- **veneziaelagunebike.it**
- **festivalbonifica.it**
- **lafagiana.com**
- **cuordinoce.it**
- **frassina.it**
- **aziendaagricolavalleri.it**
- **wownature.eu**





**ATVO S.p.A.**

**Piazza IV Novembre, 8**

**San Donà di Piave - Venezia**

**tel.: +39 0421.5944**

**fax: +39 0421.594534**

**atvo@atvo.it**

**www.atvo.it**